



RECREATION REVIEW

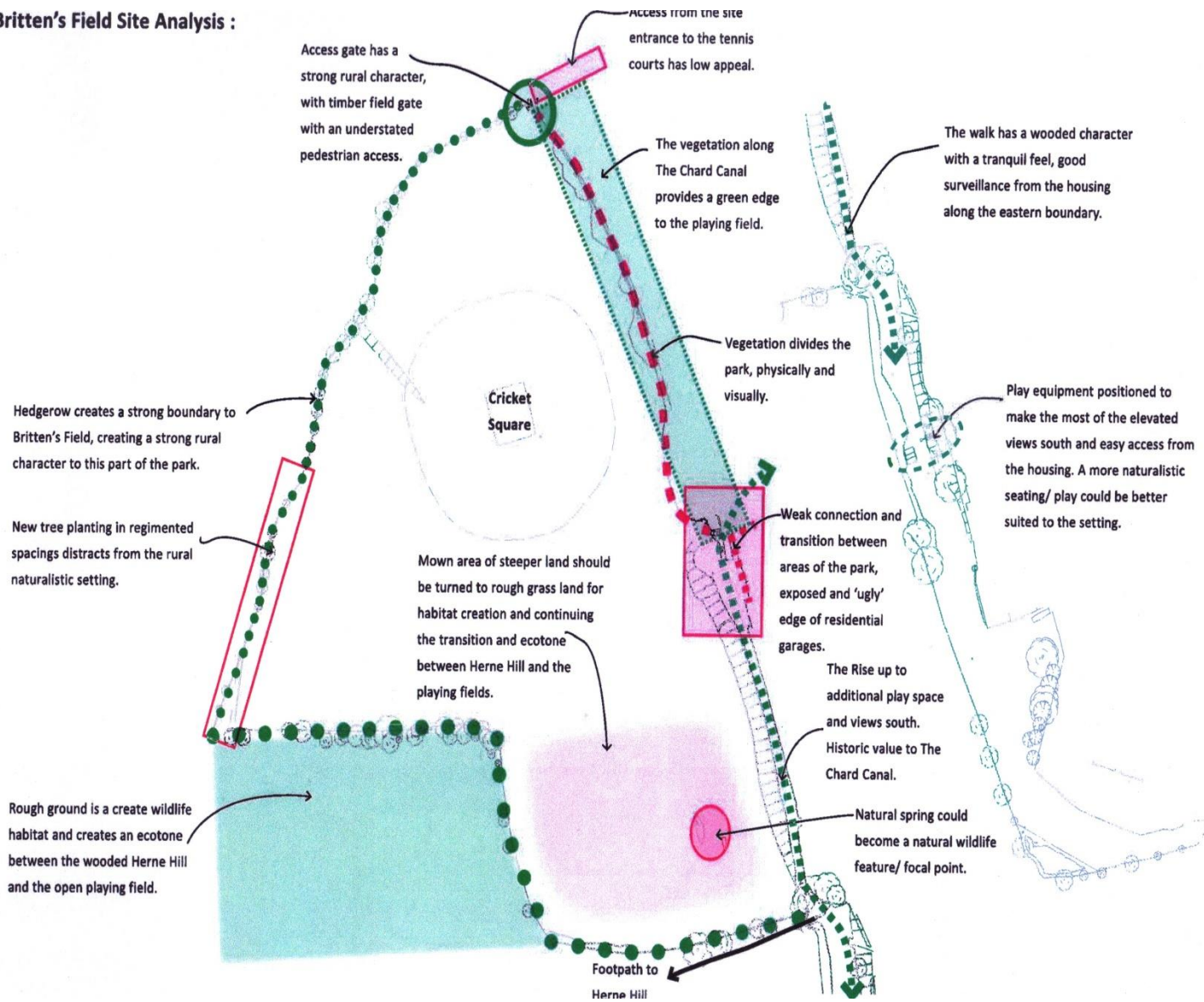
Iminster Town Council

PROCESS TO DATE

- **Reasons for starting the process**
- **Users and Uses**
- **Consultations**
- **Master Plan**



Britten's Field Site Analysis :



CONSTRAINTS – IEF LAND



CONSTRAINTS CONTINUED

- **Equality Issues**
- **The Phasing of the Plan**
- **The Programming of the Work Required**
- **The Costs and Acquisition of Funding**



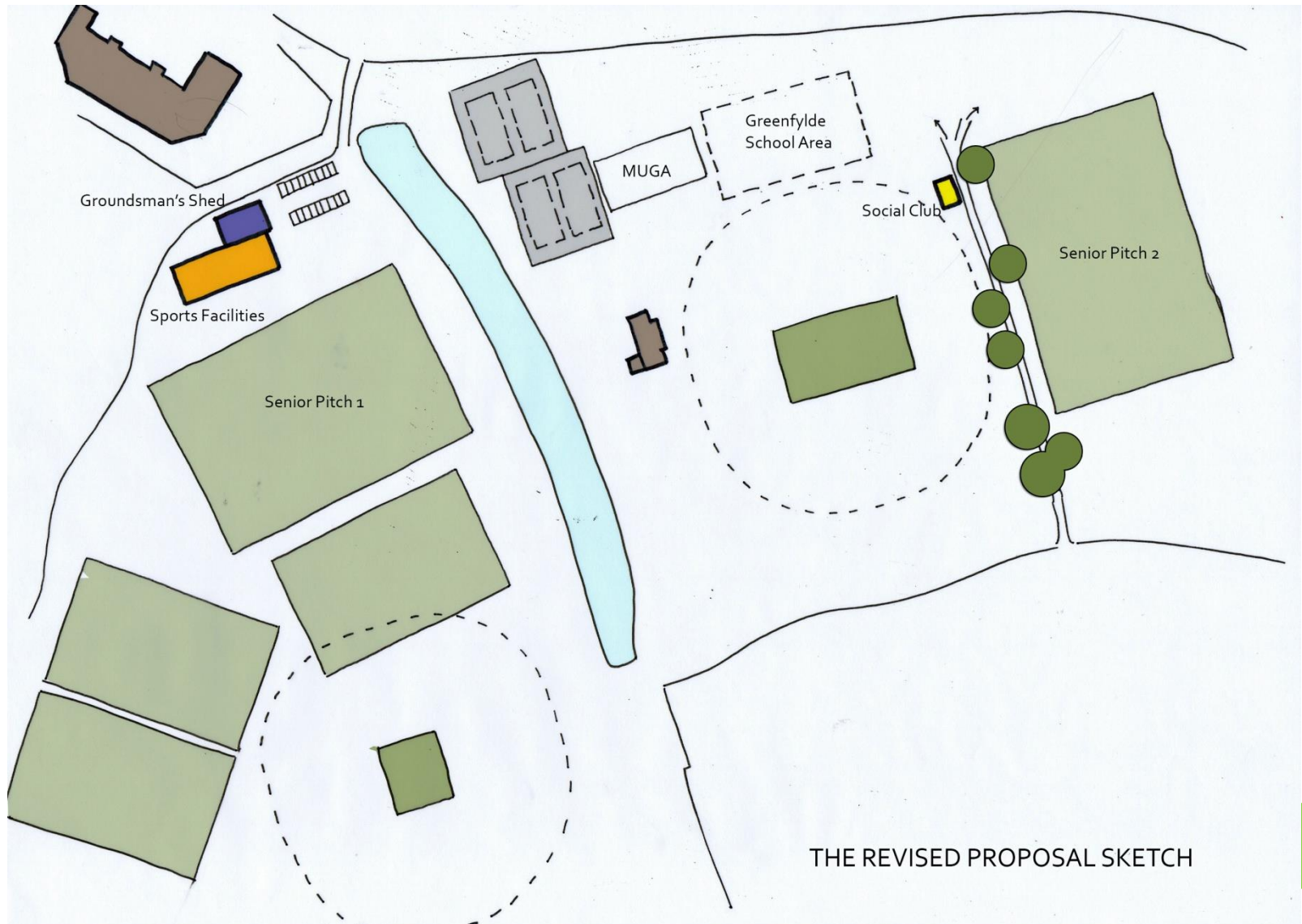
RECOMMENDATIONS



PITCHES

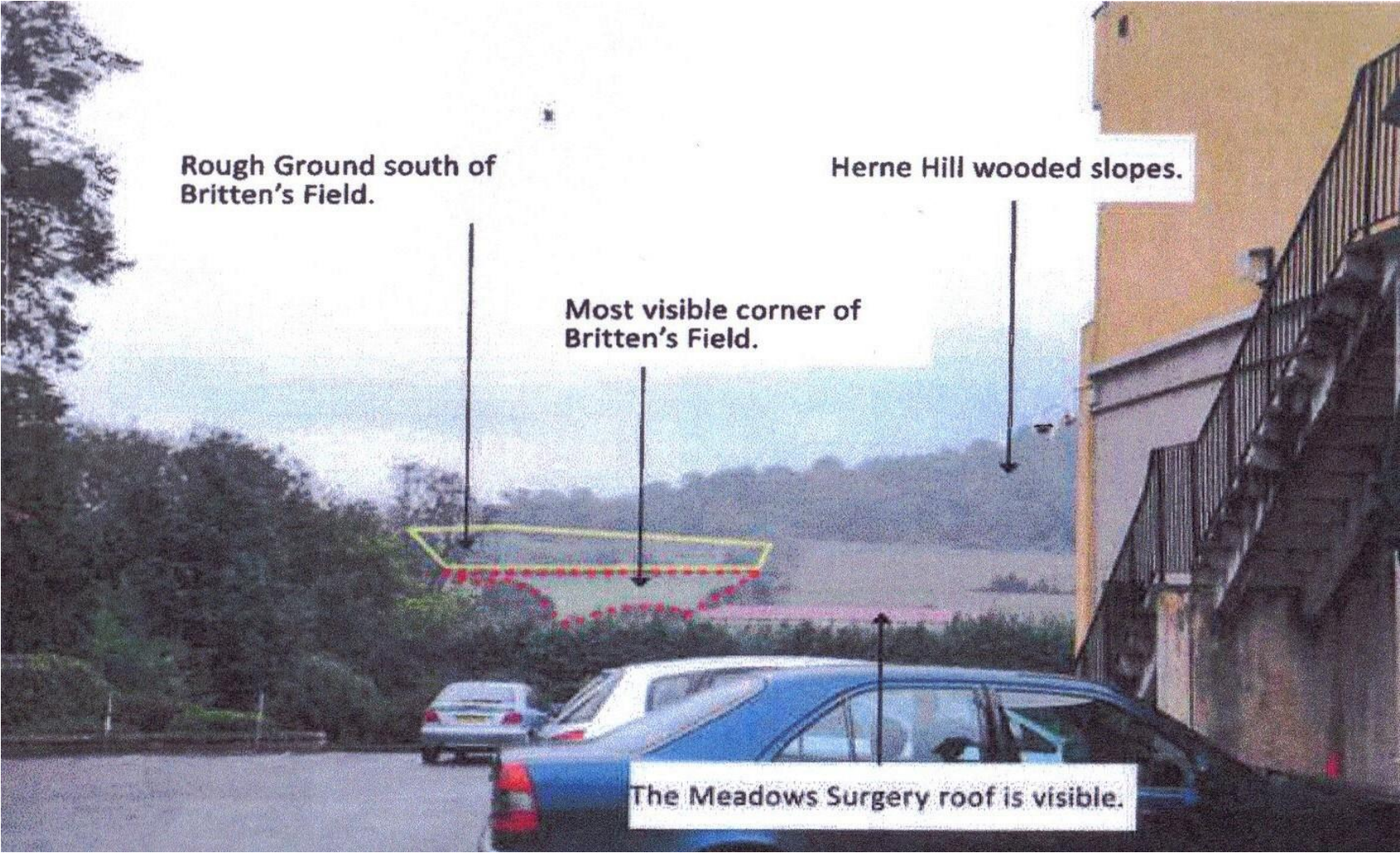


BUILDINGS



THE REVISED PROPOSAL SKETCH





Rough Ground south of Britten's Field.

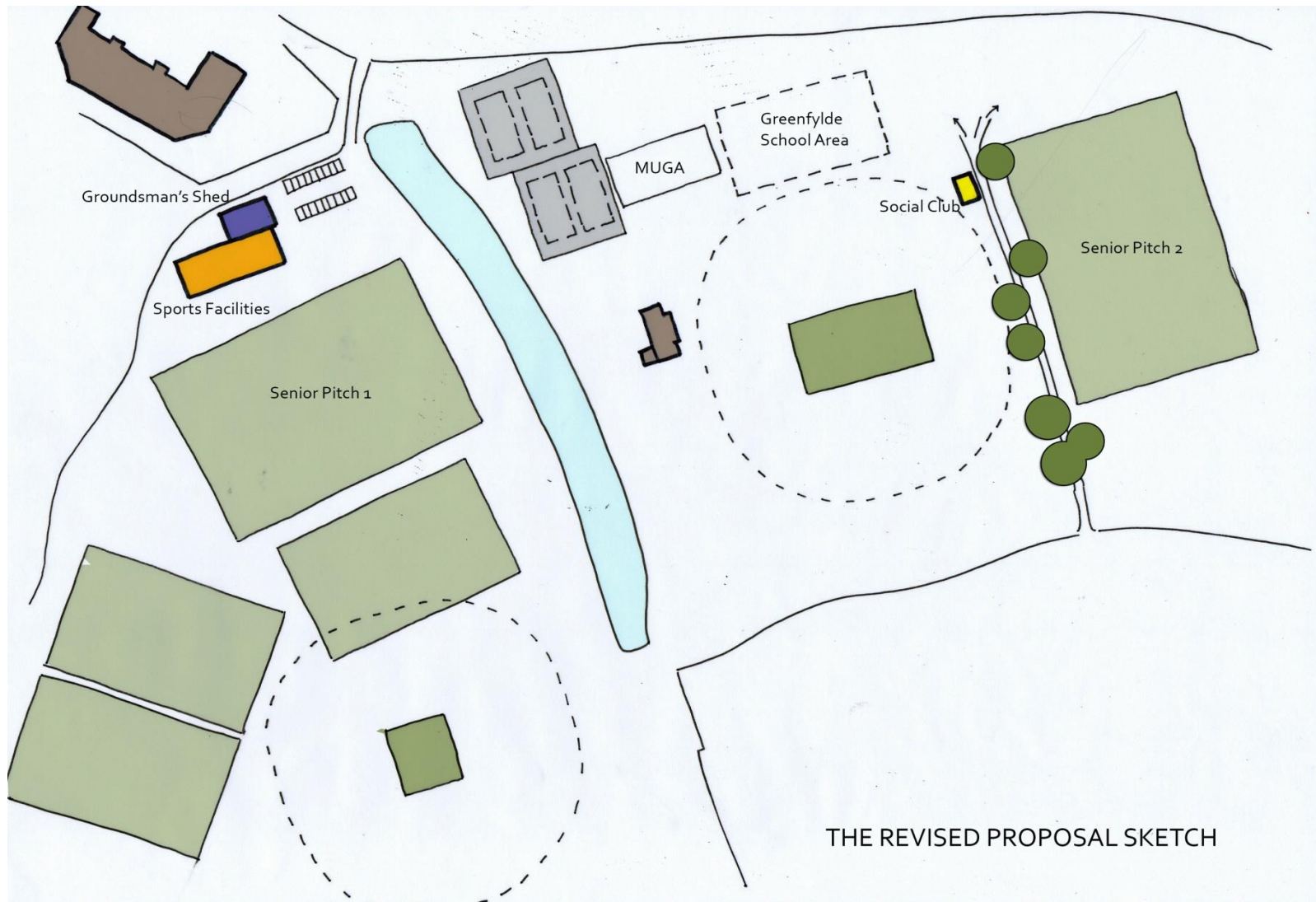
Herne Hill wooded slopes.

Most visible corner of Britten's Field.

The Meadows Surgery roof is visible.



BUILDINGS



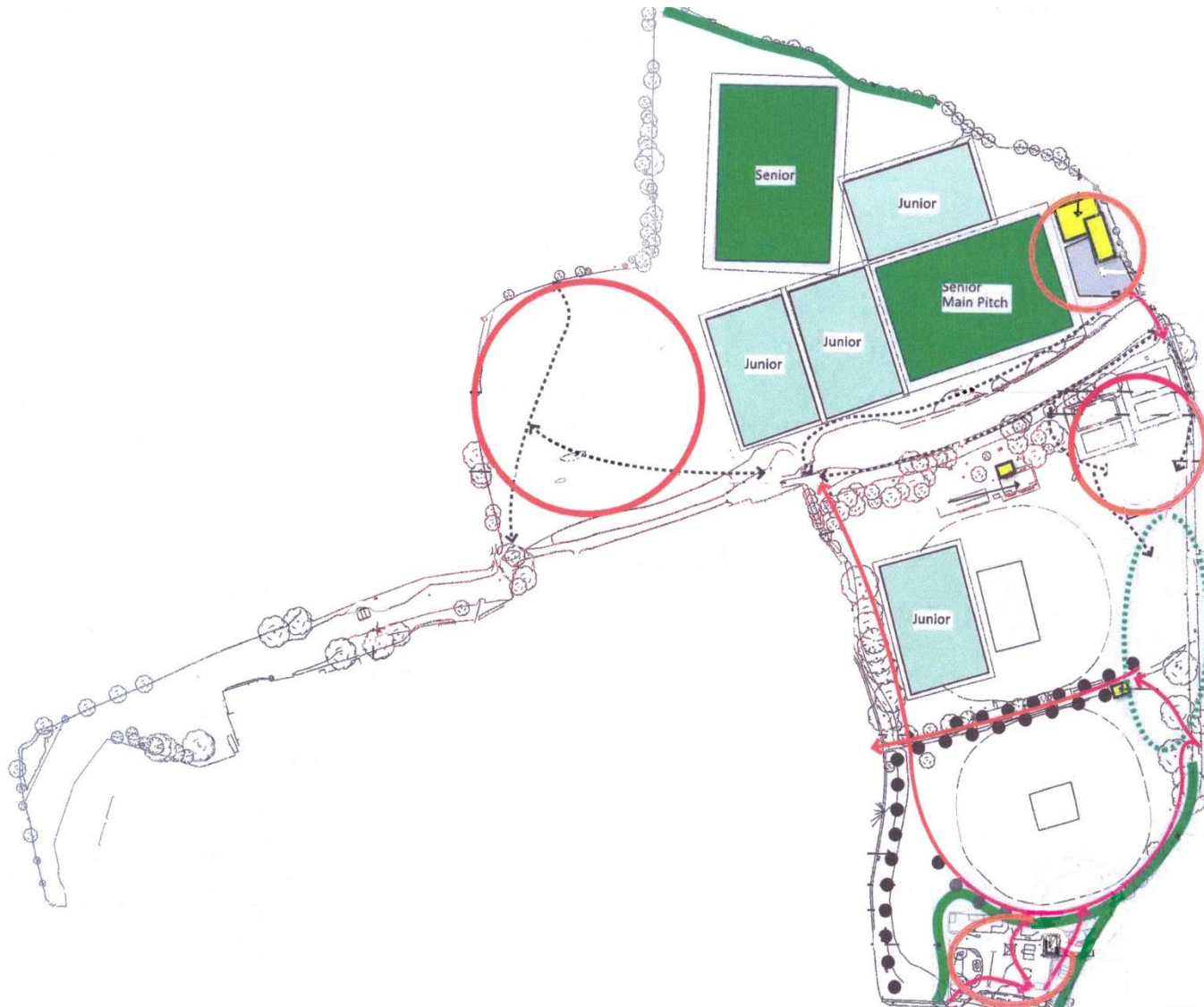
THE REVISED PROPOSAL SKETCH



PARKING



PATHS



PLAY AREA



HUBS AND STRUCTURAL PLANTING

Britten's Field Site Analysis :

